

Cumberland Gap National Historical Park

Saddle of the Gap

Daniel Boone Dirt Trail

Old Wilderness Rd

Daniel Boone Trail

Daniel Boone Trail

Daniel Boone Trail

State Rd 691

Cumberland Gap

Virginia  
Tennessee

New Forge Ridge Rd

Greers Chapel Rd

Iron Works

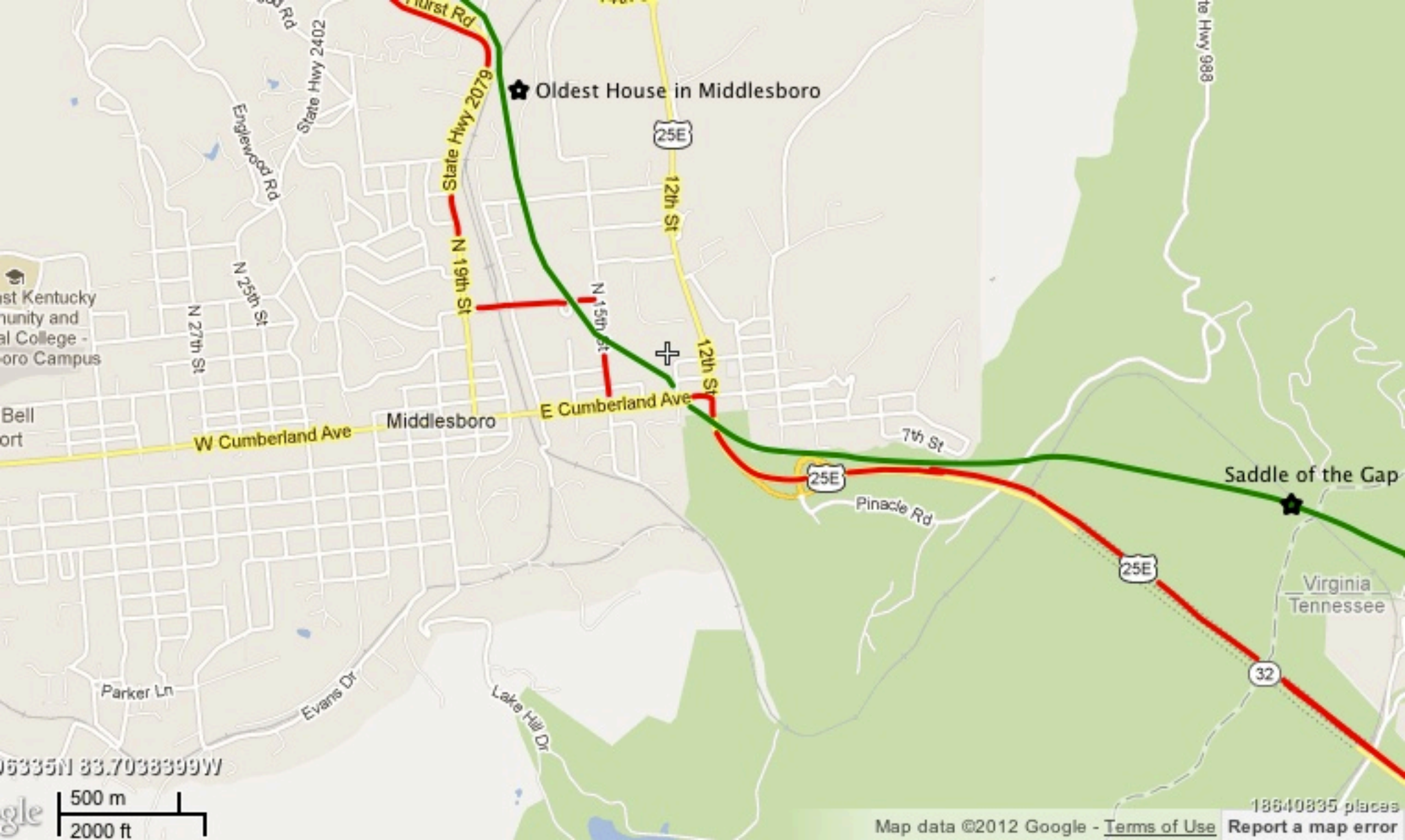
36629N 83.6119W

1 km  
1 mi

Map data ©2012 Google - Terms of Use

18640822 places

Report a map error



★ Oldest House in Middlesboro

★ Saddle of the Gap

Eastern Kentucky Community and Technical College - Middlesboro Campus

Bellport

W Cumberland Ave

Middlesboro

E Cumberland Ave

7th St

Pinacle Rd

Virginia  
Tennessee

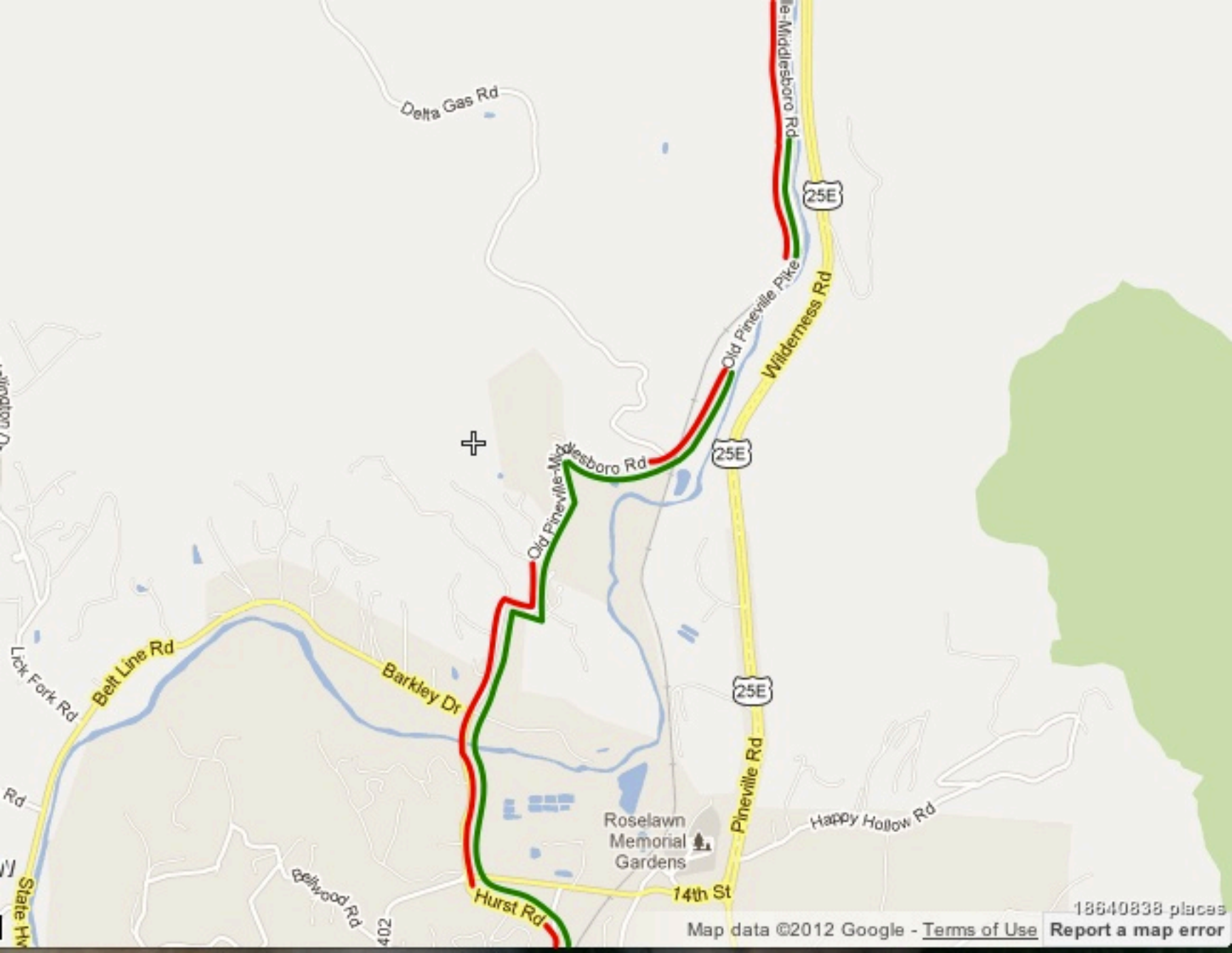
Lake Hill Dr

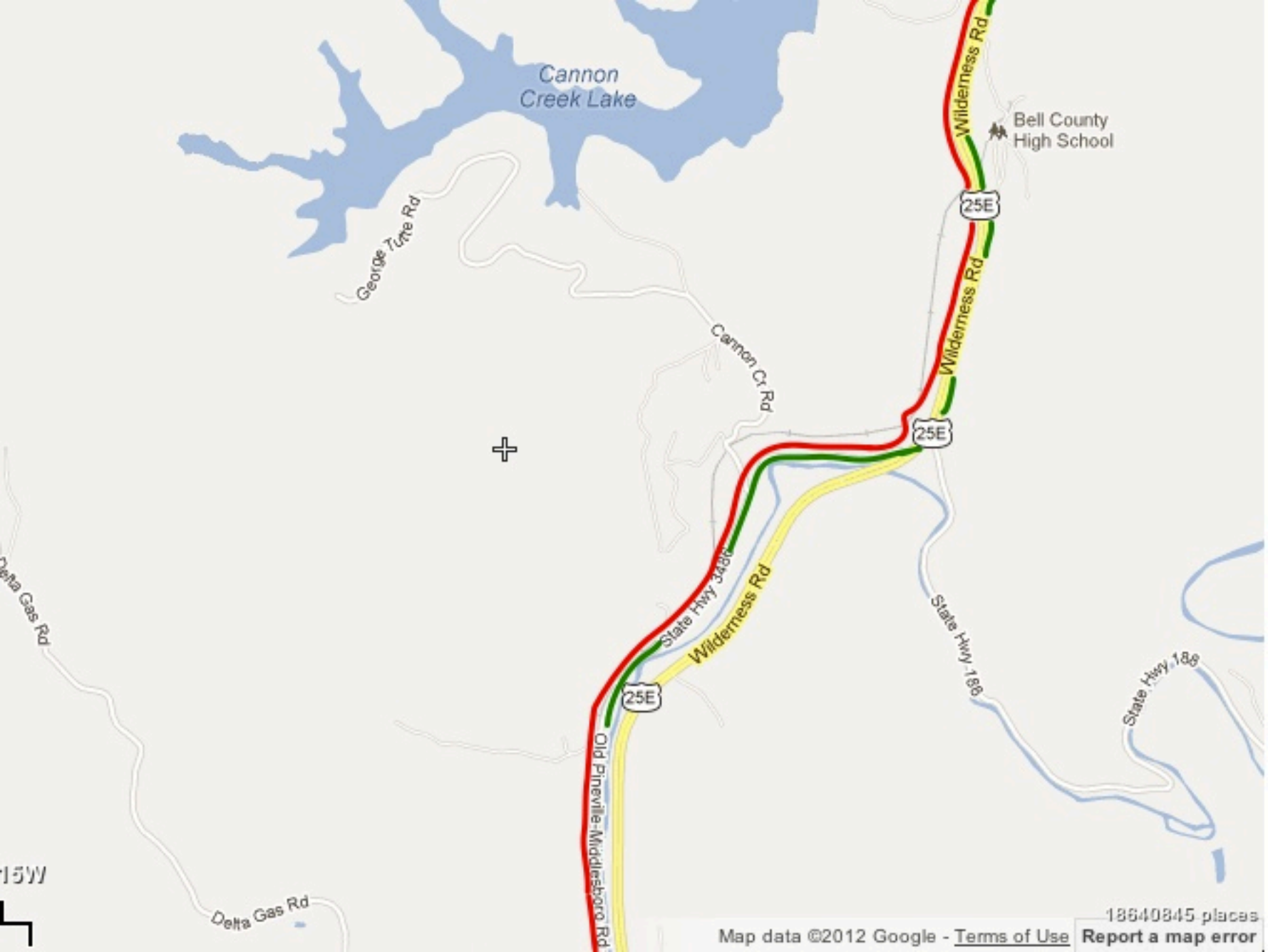
38.703339W

500 m  
2000 ft

Map data ©2012 Google - [Terms of Use](#)

18640835 places  
[Report a map error](#)





Cannon Creek Lake

Bell County High School

George Tate Rd

Cannon Cr. Rd

25E

25E

25E

State Hwy 25E

Wilderness Rd

State Hwy 186

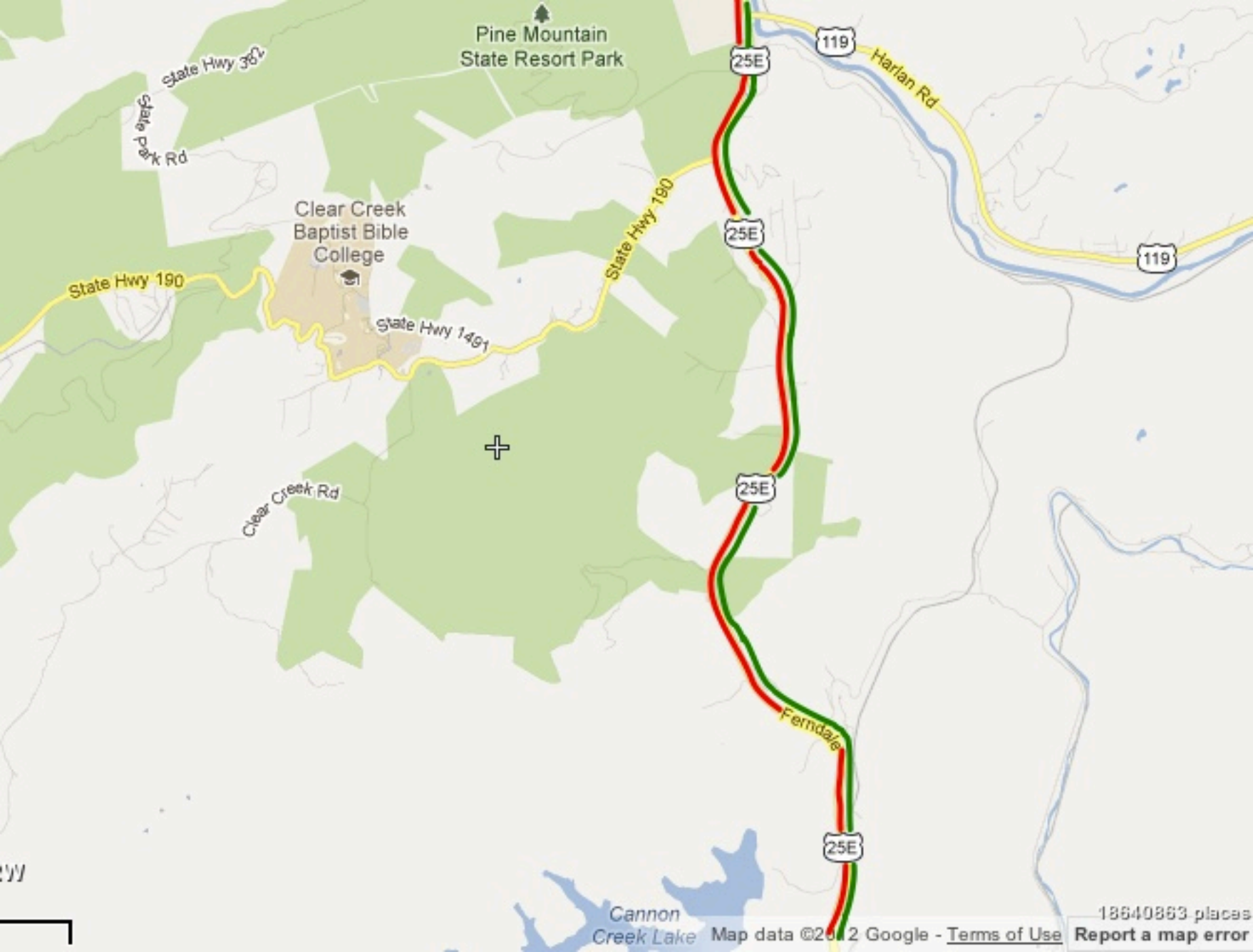
State Hwy 188

Old Pineville-Middleboro Rd

Delta Gas Rd

Delta Gas Rd

15W



Pine Mountain State Resort Park

state Hwy 362  
state Hwy 190  
state Hwy 1491  
Clear Creek Rd

Clear Creek Baptist Bible College

Harlan Rd

25E

119

119

25E

25E

25E

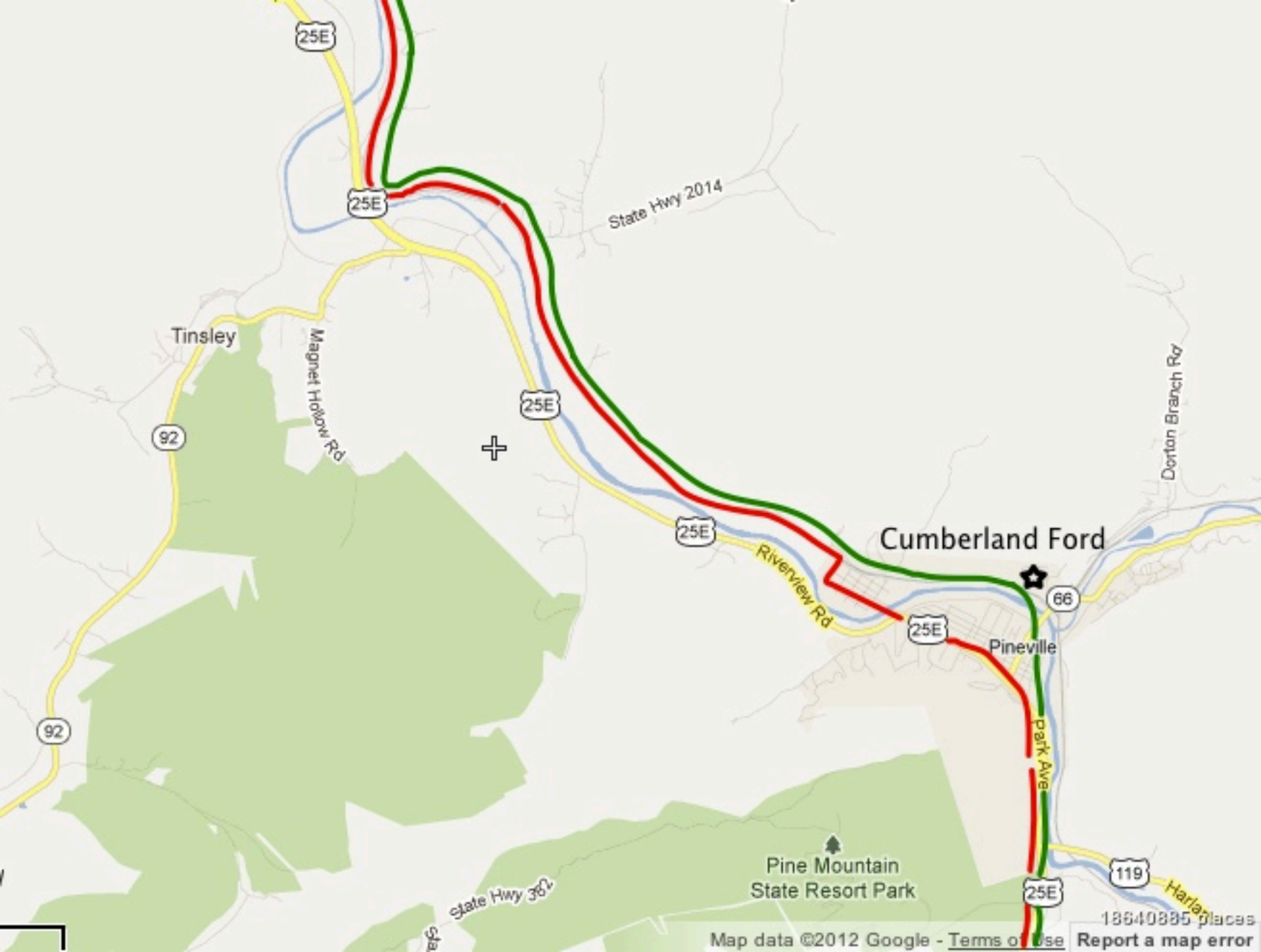
Ferndale


Cannon Creek Lake

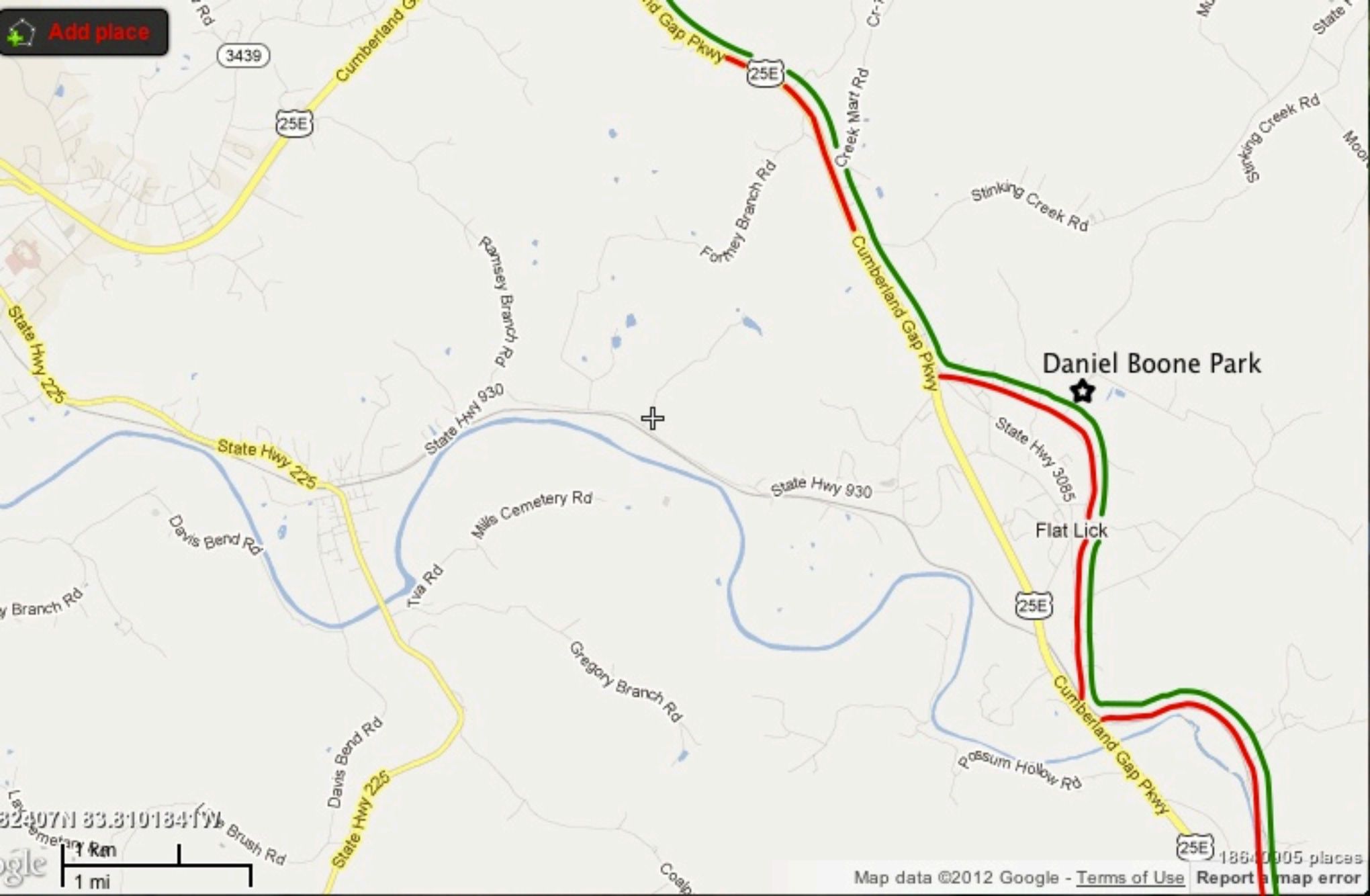
18640863 places

Map data ©2012 Google - Terms of Use

Report a map error



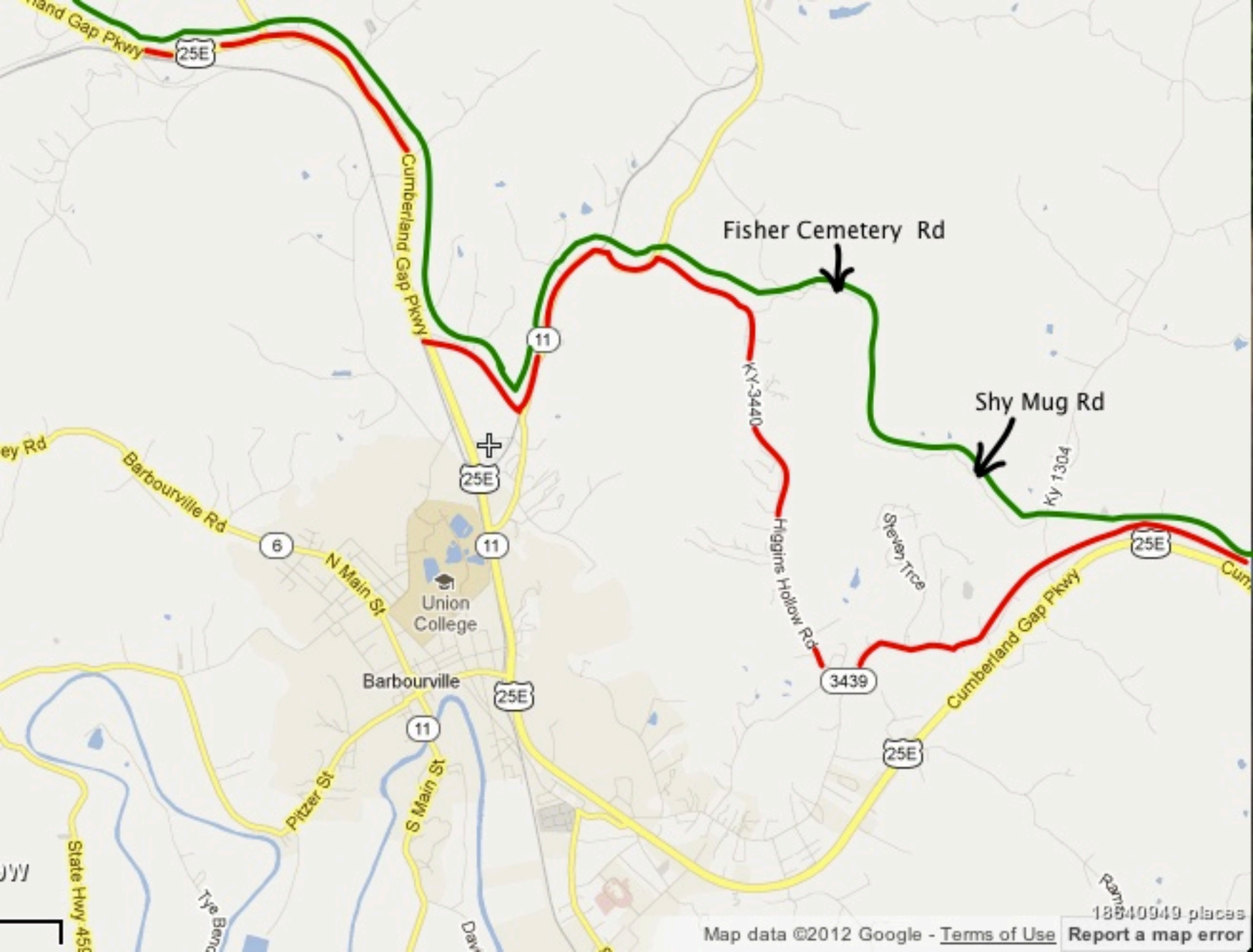
 Add place

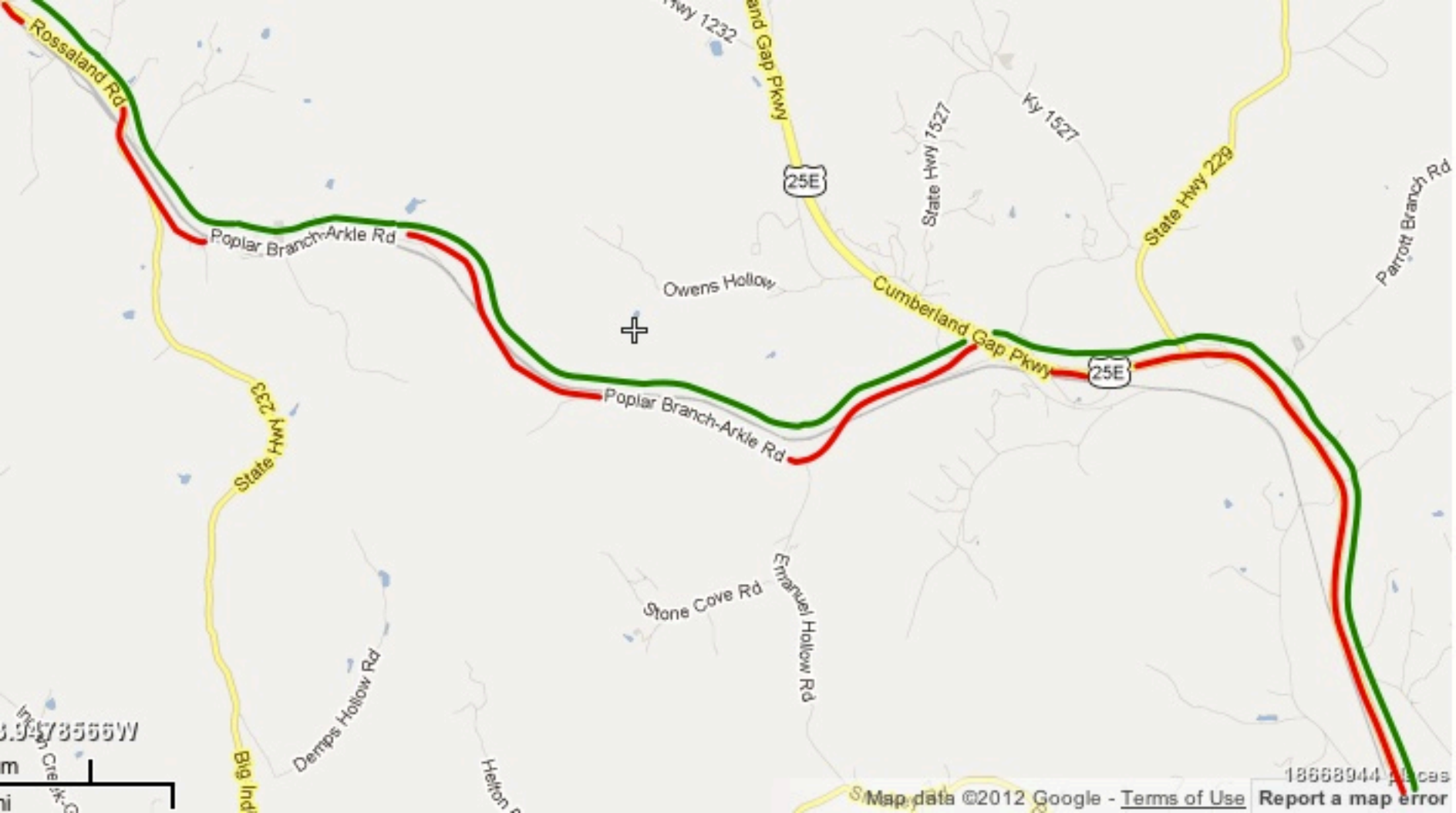


32.407N 83.310134W

1 mi







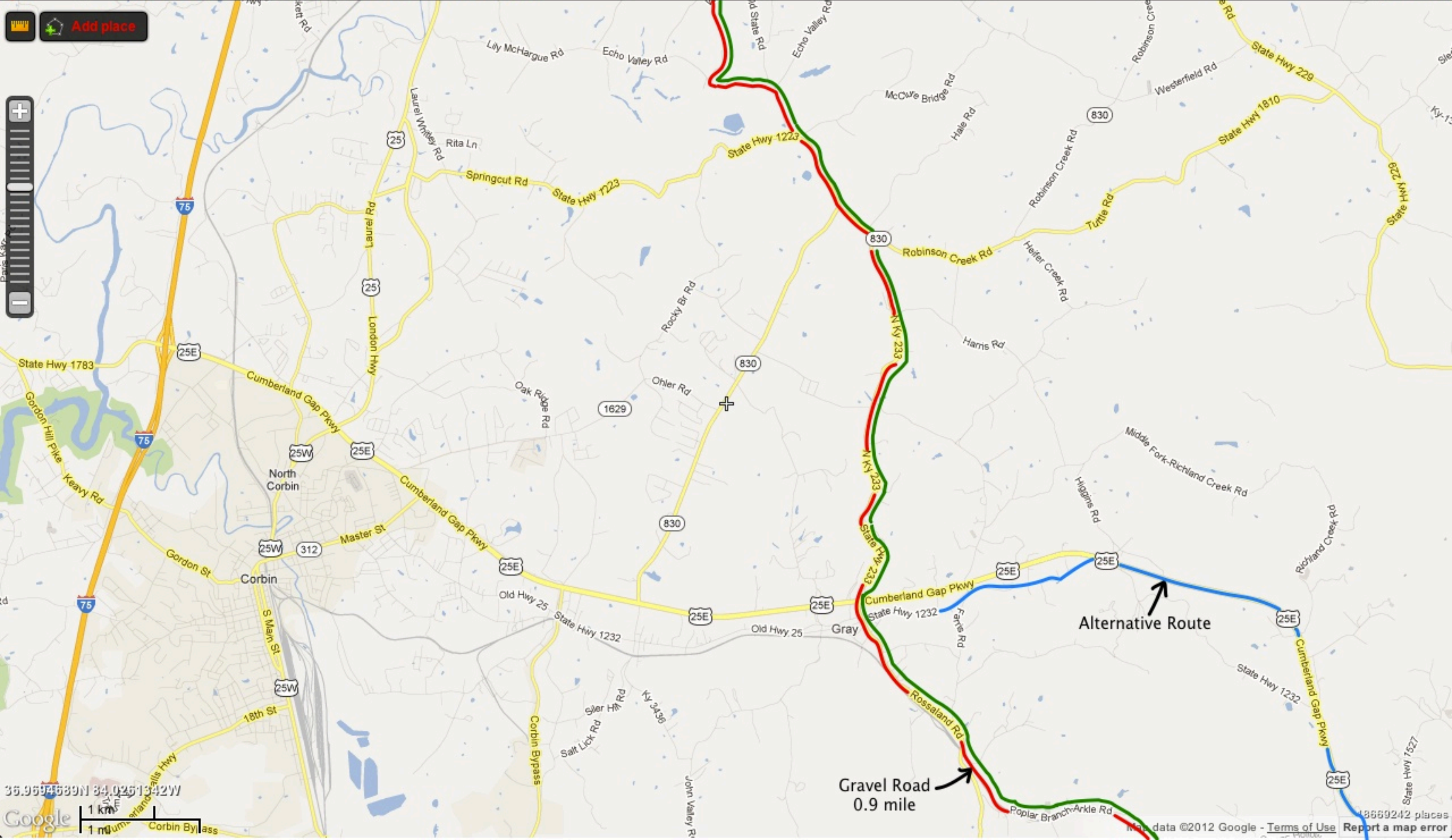
3.9573556W

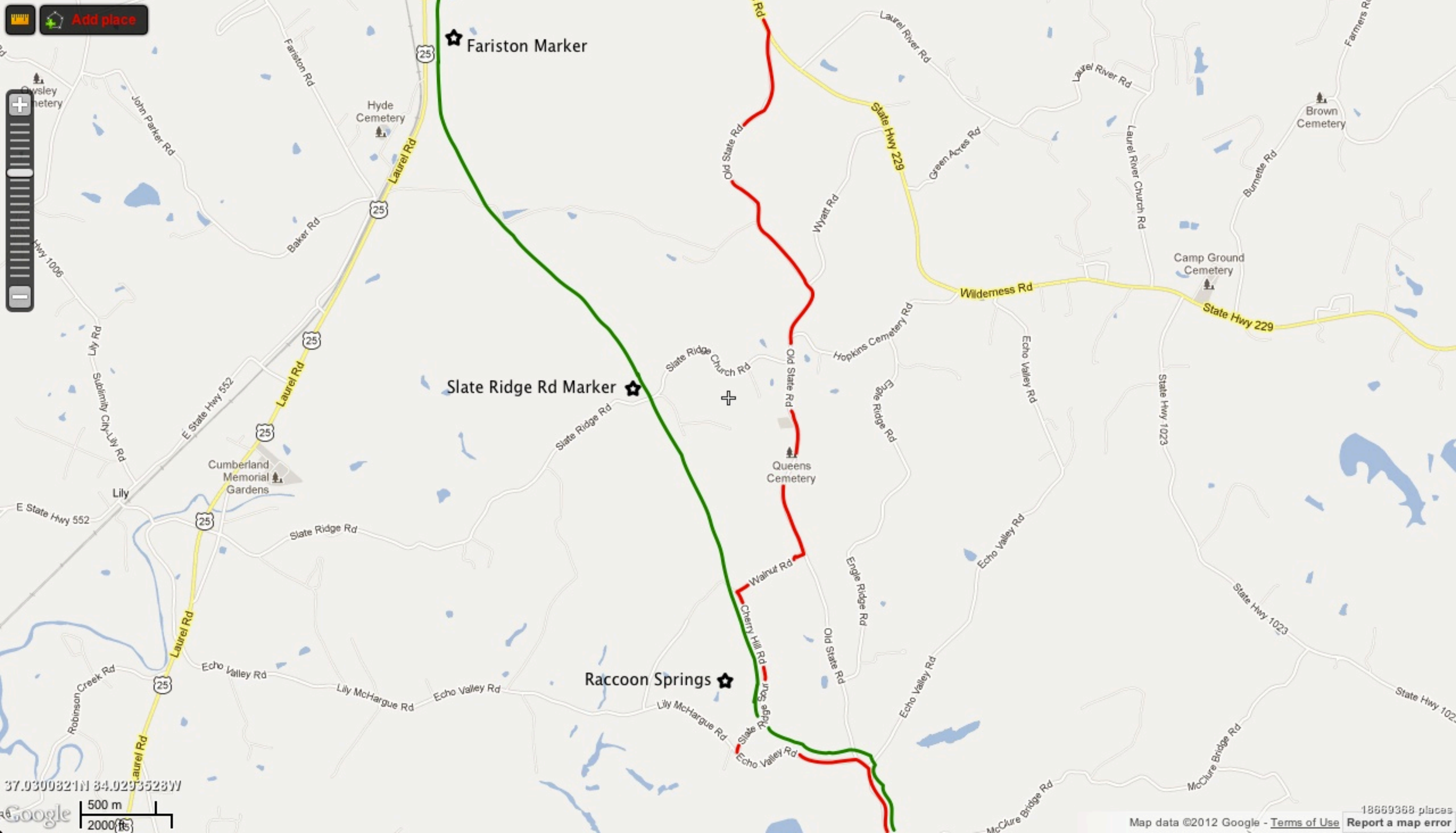
m

ni


Map data ©2012 Google - [Terms of Use](#)

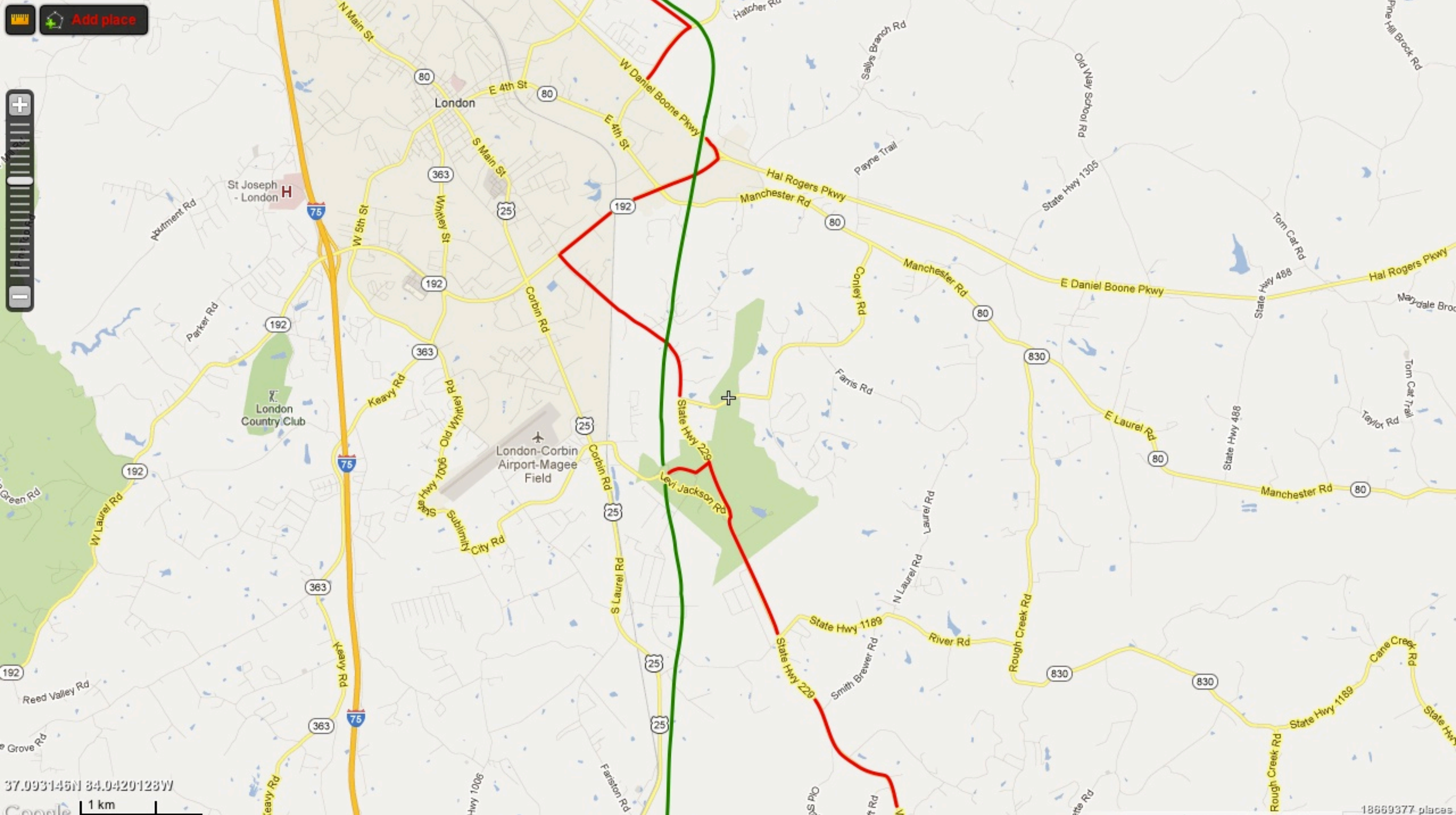
18668944 Places [Report a map error](#)



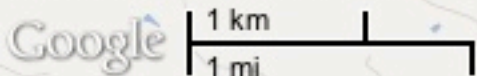


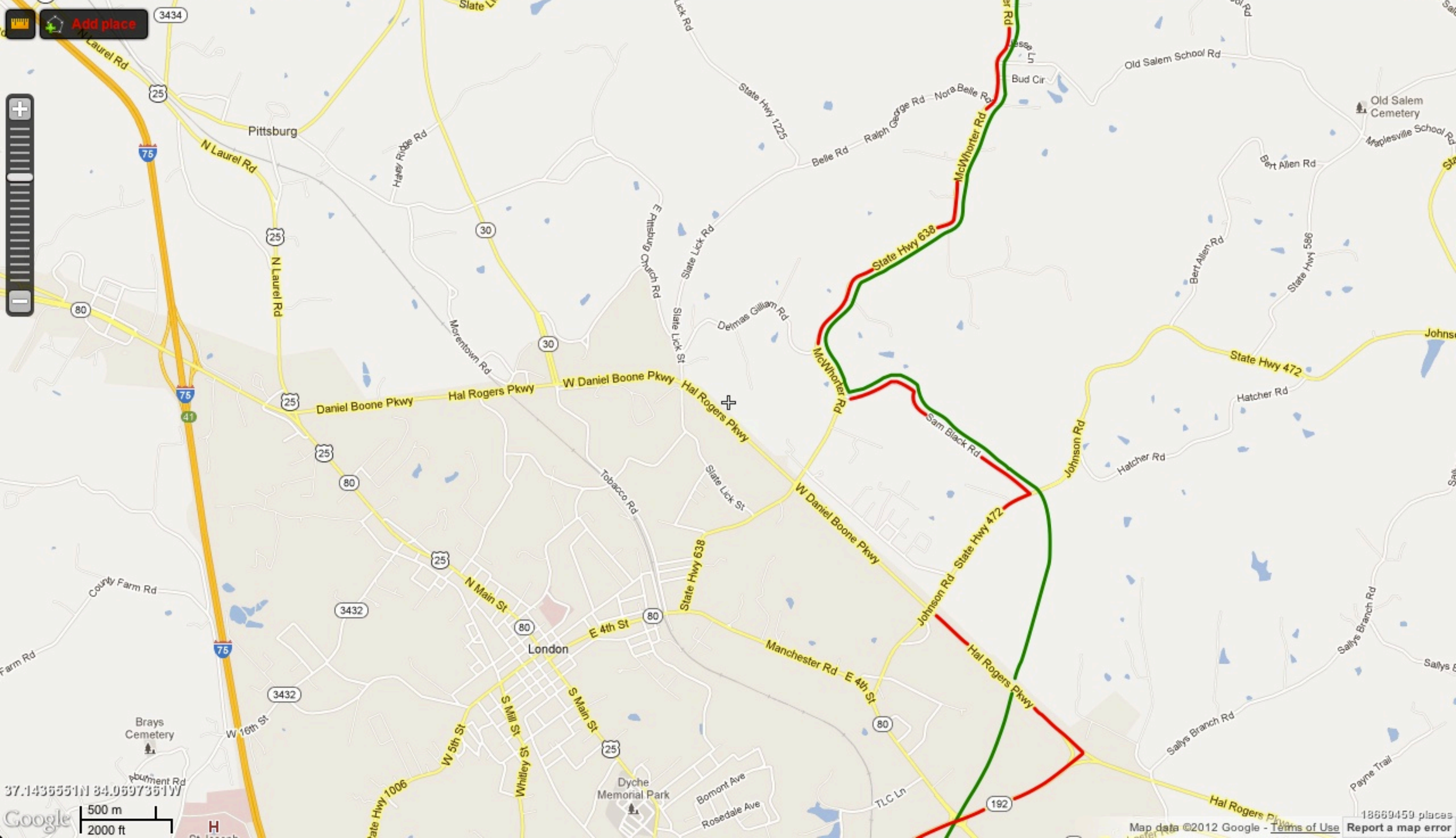
37.0300821N 84.0293528W





37.093146N 84.0420128W



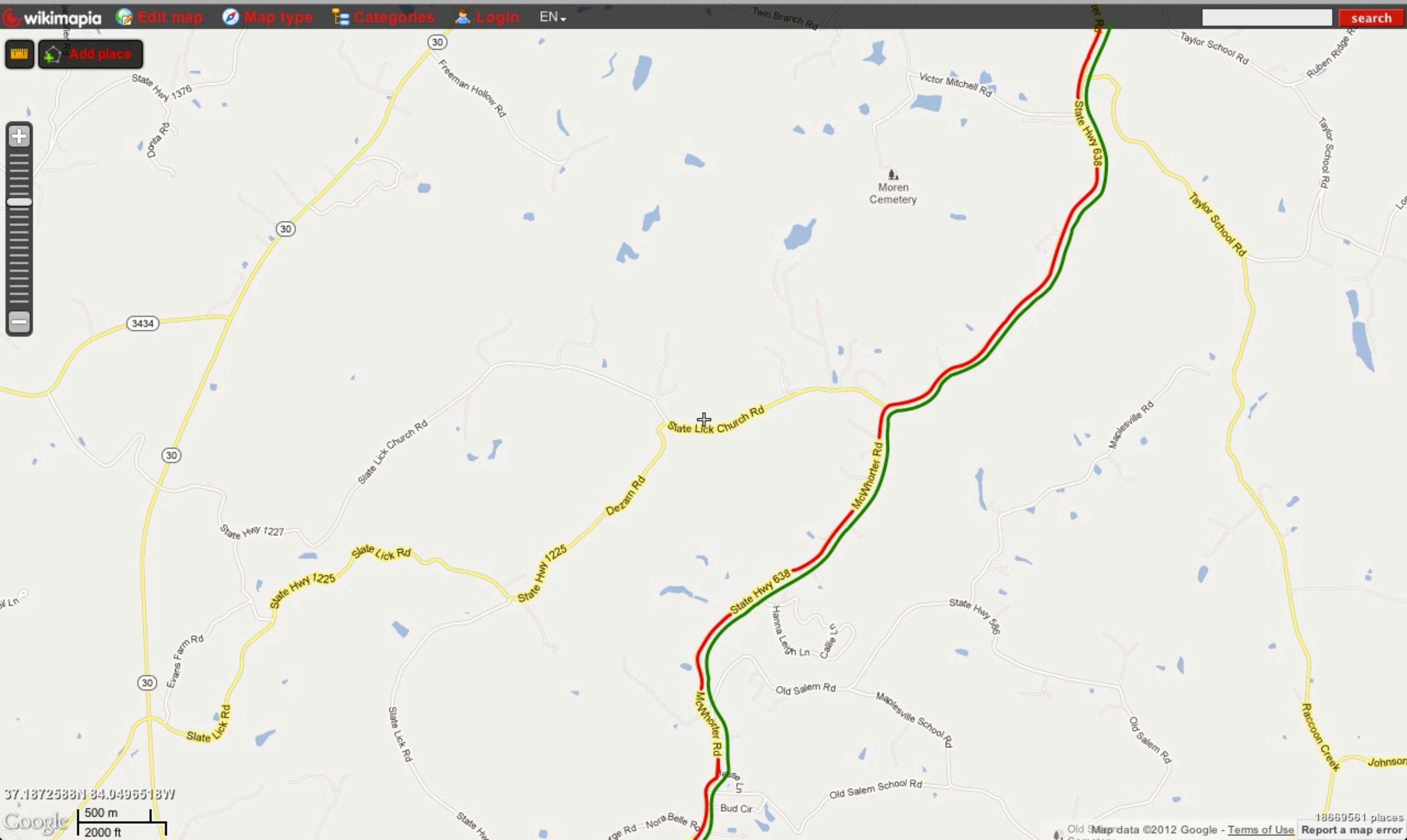


37.1436551N 84.0697361W


Google 500 m 2000 ft

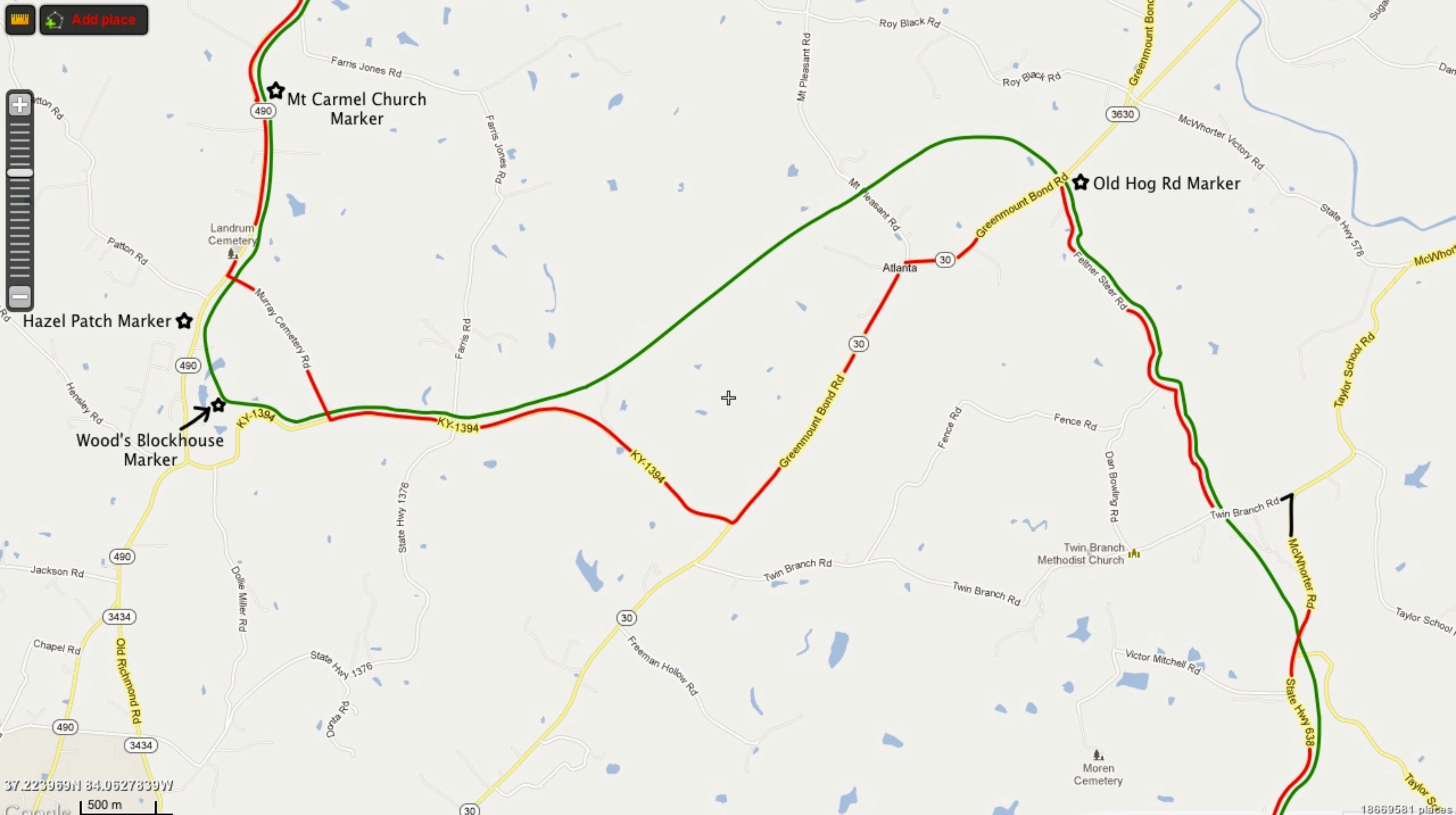
Map data ©2012 Google - Terms of Use Report a map error 18669459 places

Add place



37.1872588N 84.0496518W





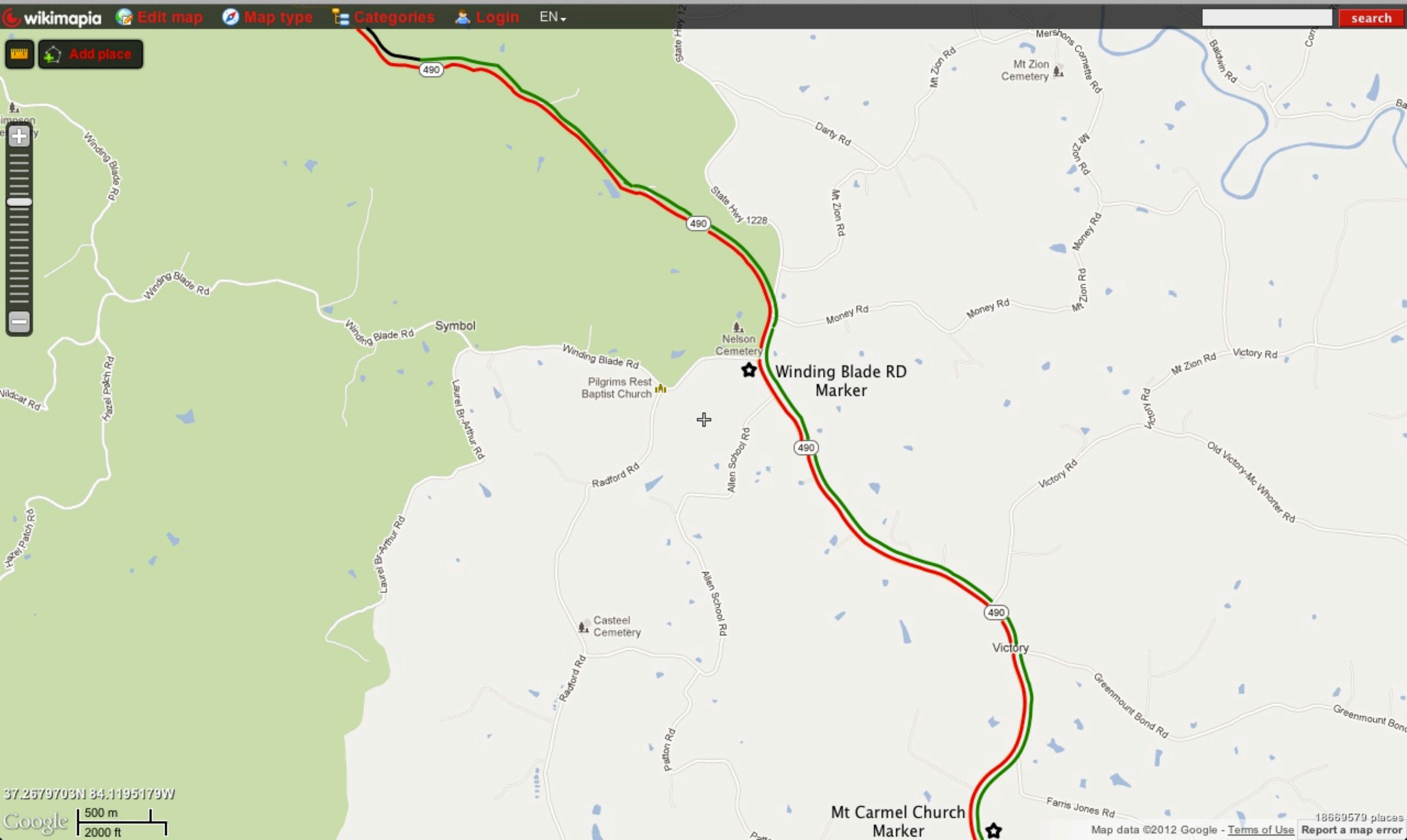
37.223969N 84.0627839W

Google 500 m 2000 ft



Add place

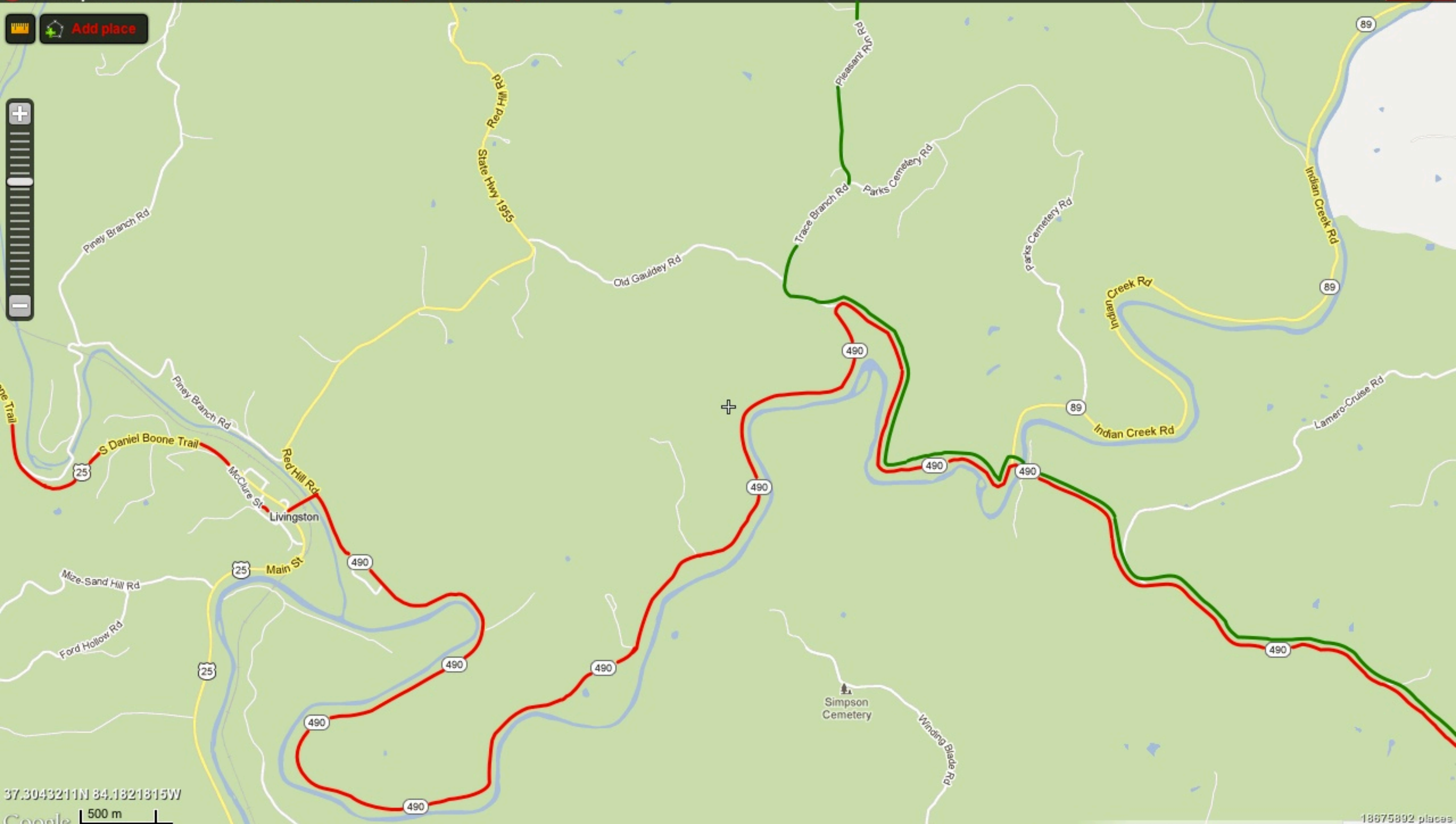

Map navigation controls: zoom in (+), zoom out (-), and a vertical zoom slider.



37.2679703N 84.1195179W

Scale bar: 500 m / 2000 ft

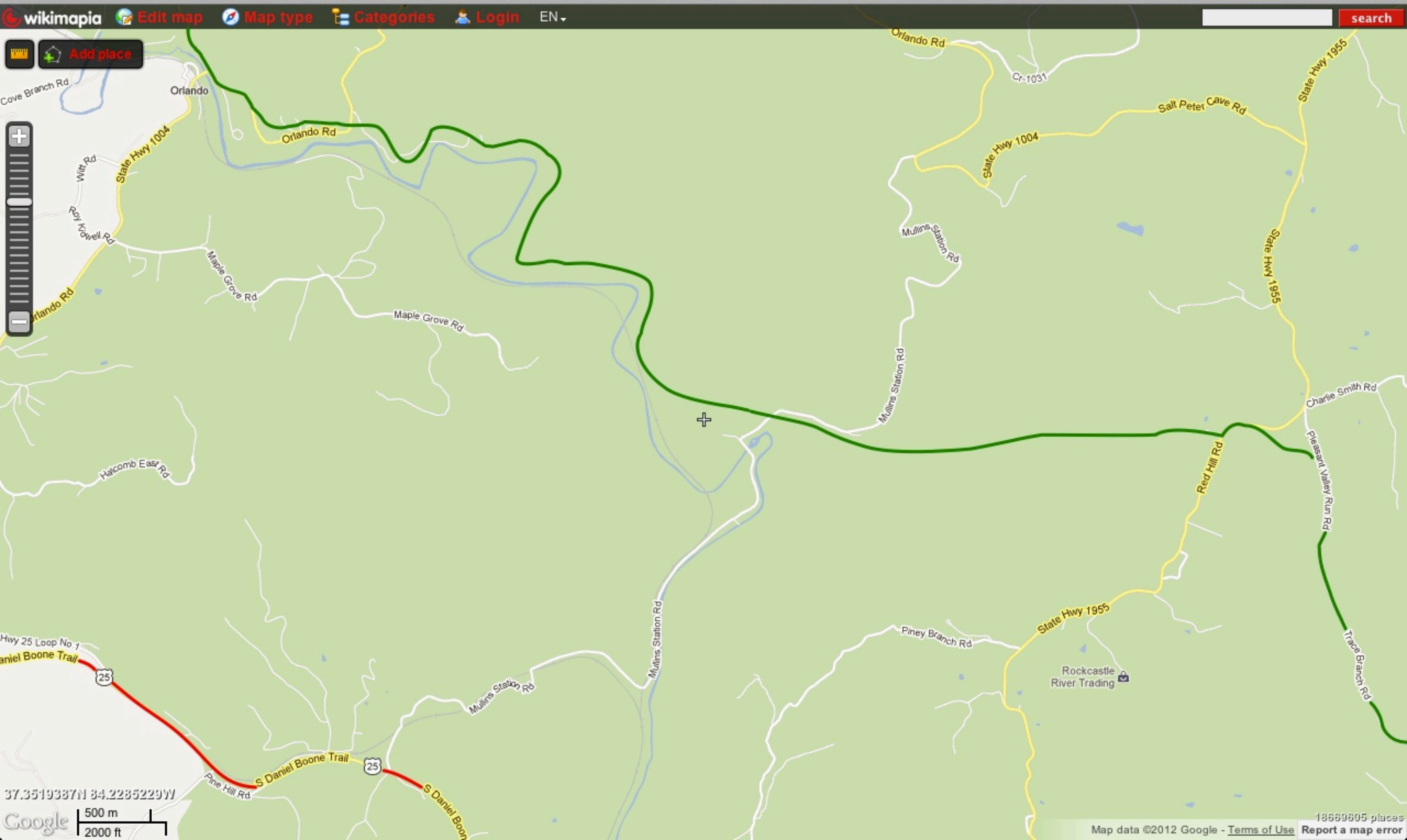
Add place



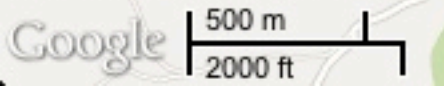
37.3043211N 84.1821815W

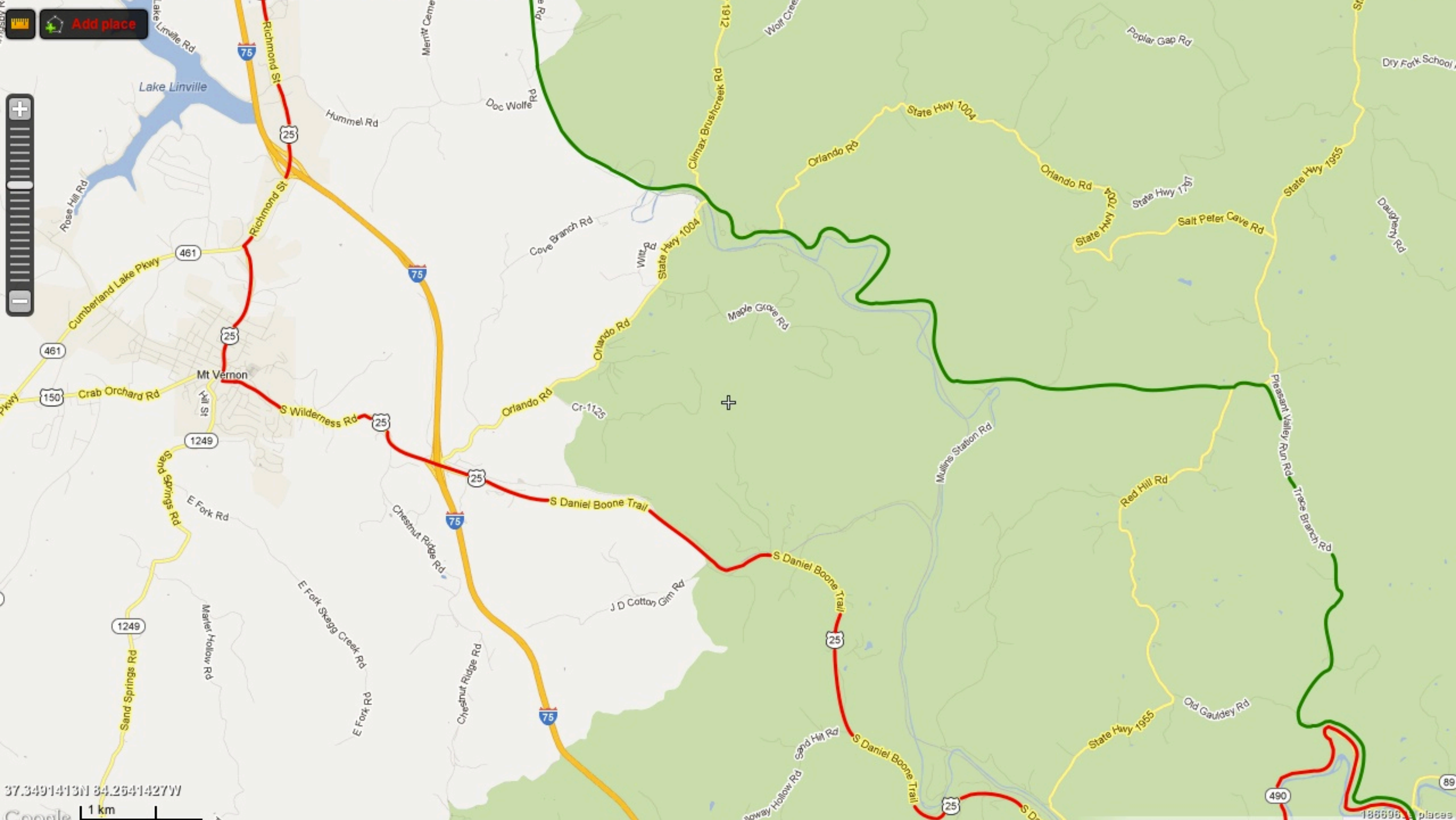
Google 500 m 2000 ft

Add place



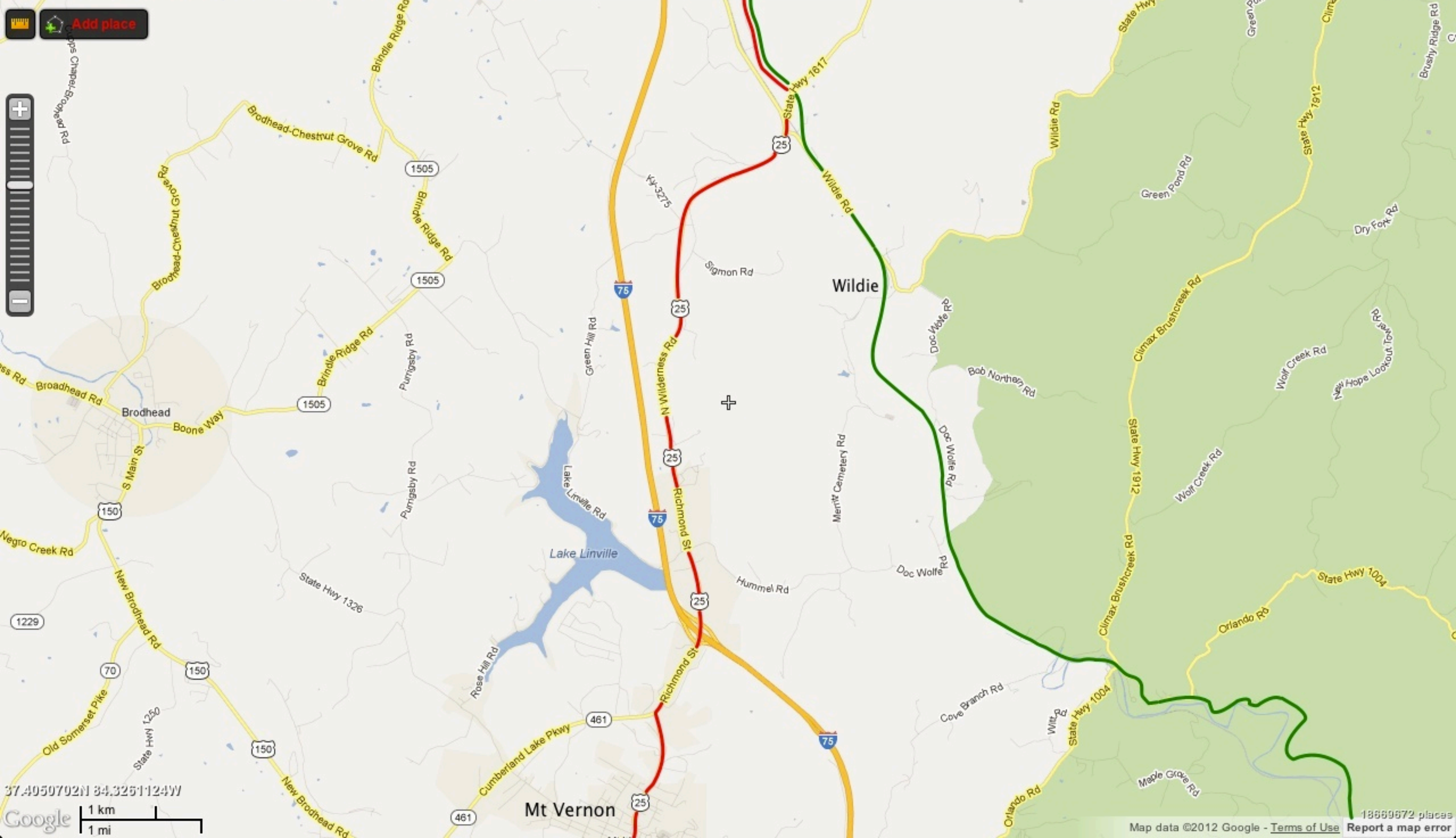
37.3519387N 84.2285229W





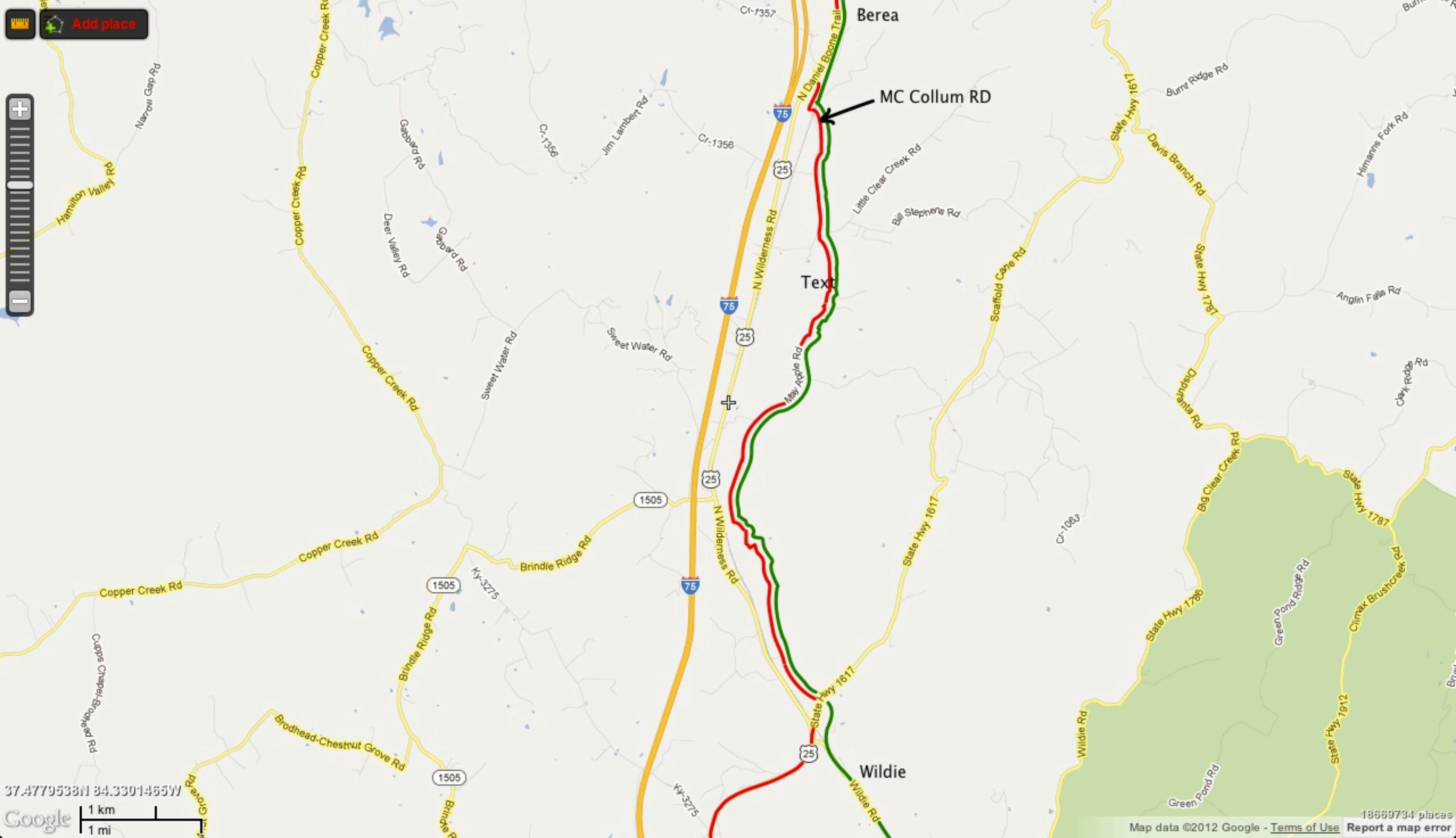
37.3491413N 84.2641427W

Google 1 km 1 mi



37.4050702N 84.3261124W

Google 1 km 1 mi



Berea

MC Collum RD

Text

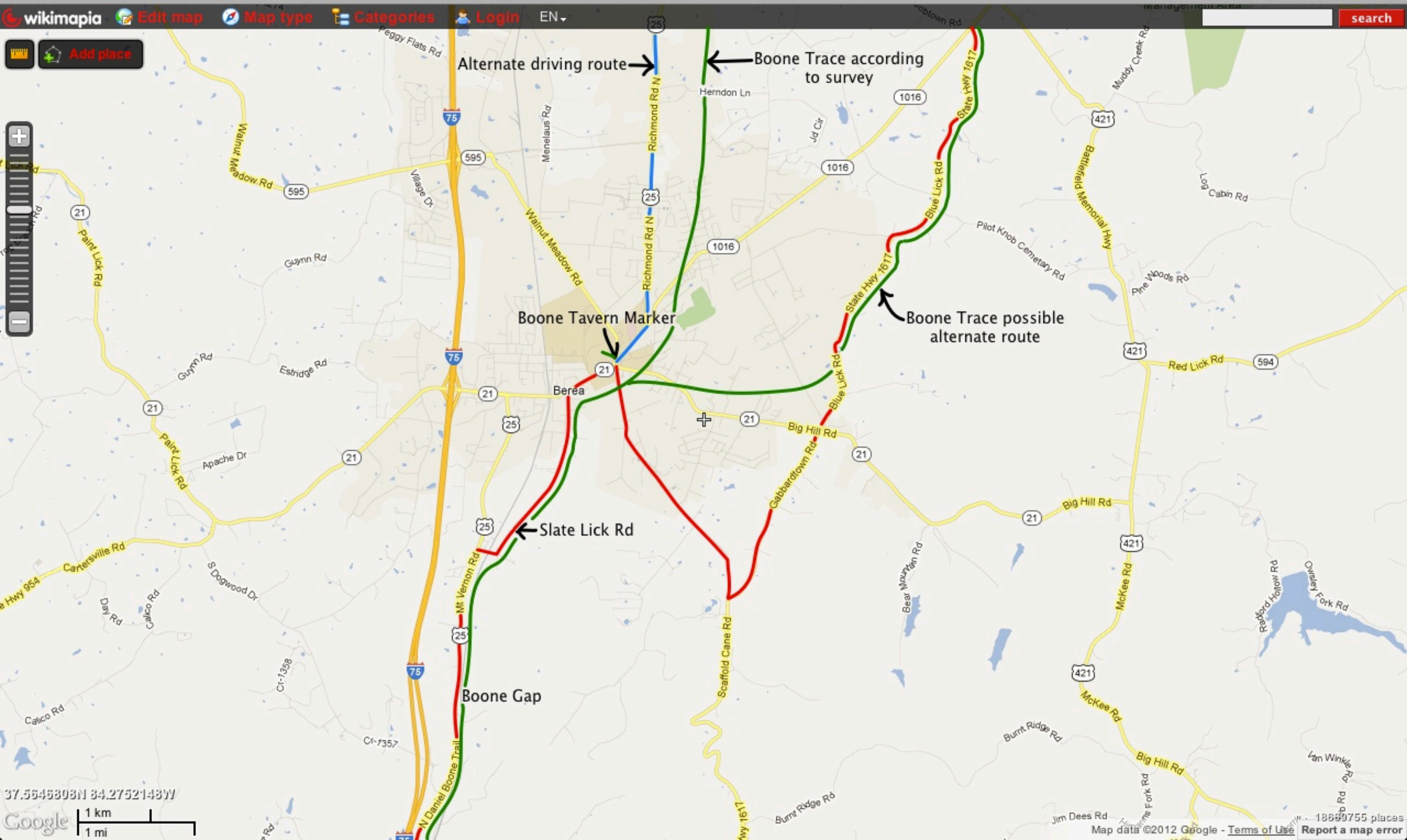
Wildie

37.4779538N 84.3301465W

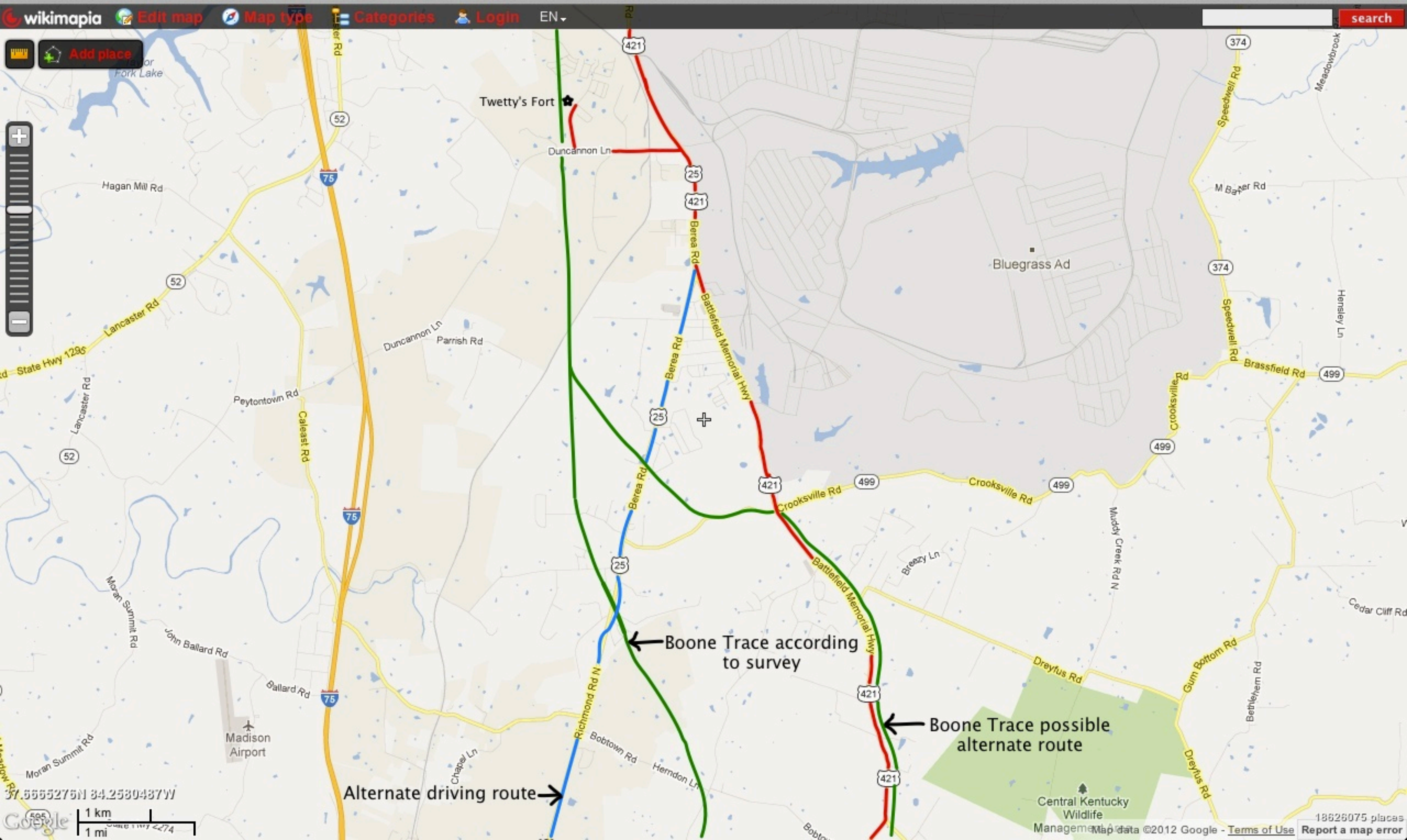
Google

Add place

Map navigation controls: zoom in (+), zoom out (-), and a vertical scale bar.



37.5646808N 84.2752148W

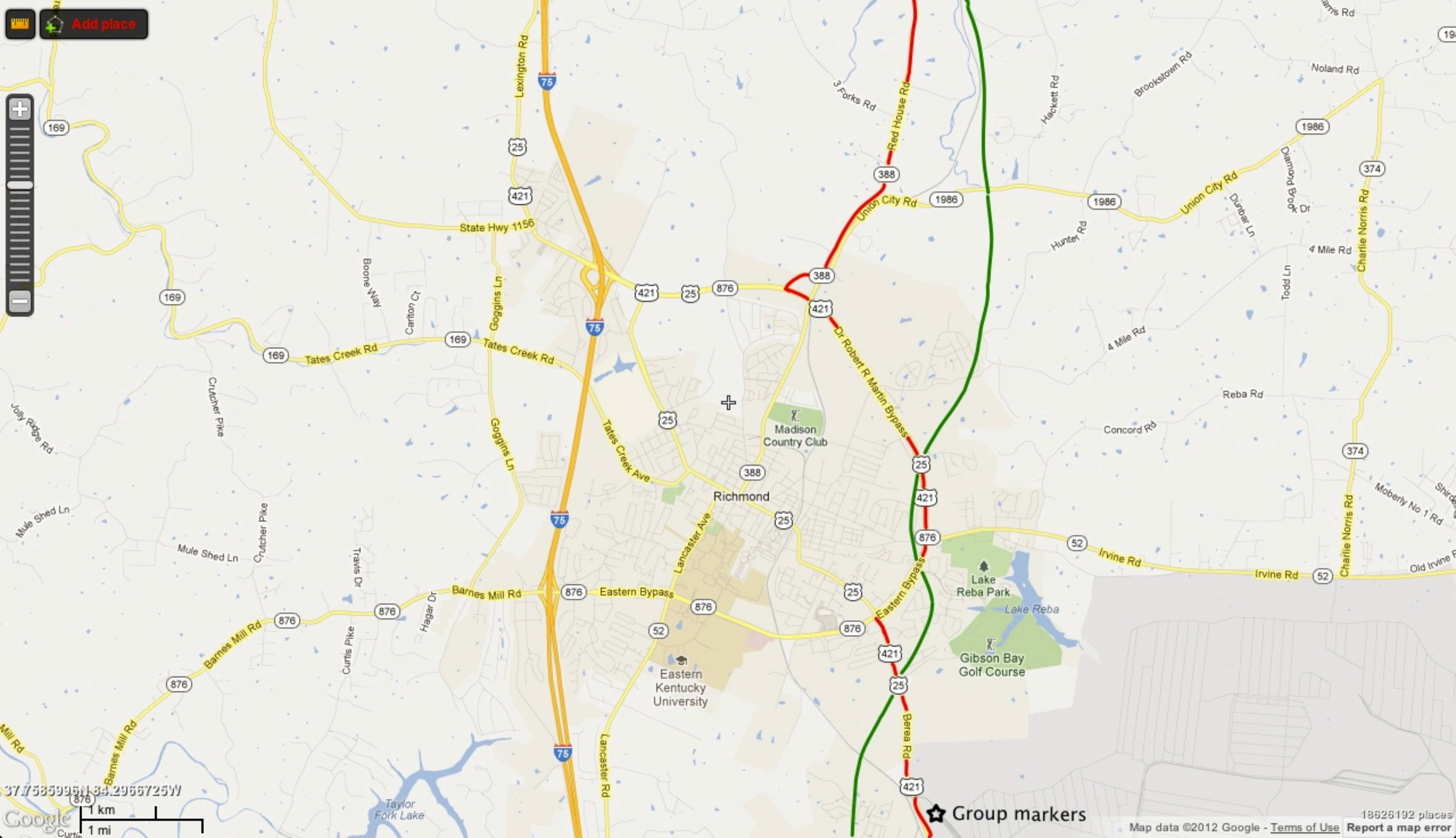


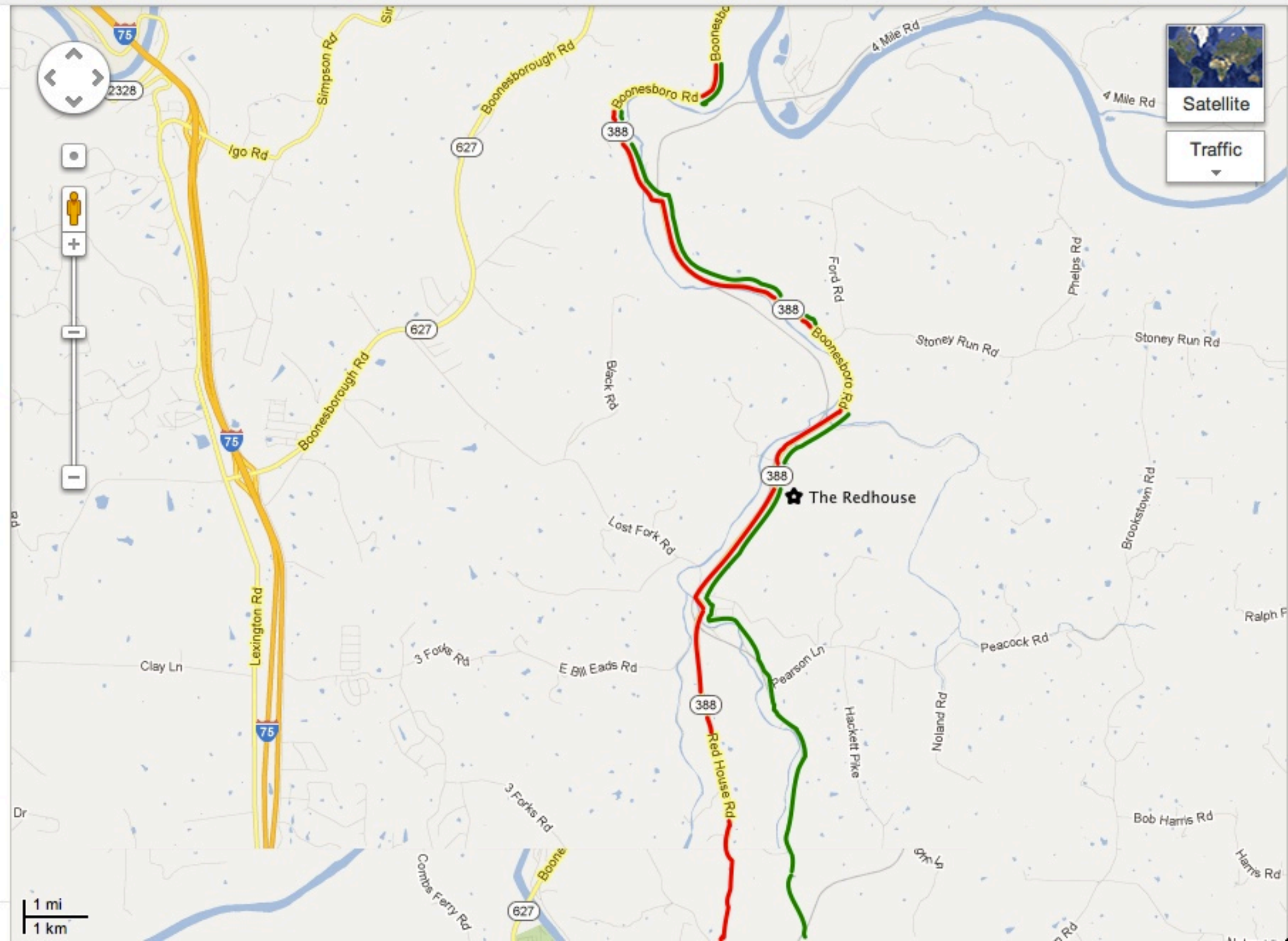
Boone Trace according to survey

Boone Trace possible alternate route

Alternate driving route







Satellite

Traffic

1 mi  
1 km

★ The Redhouse

75

2328

627

627

388

388

388

388

627

75

75

Clay Ln

Lexington Rd

Igo Rd

Simpson Rd

Boonesborough Rd

Boonesborough Rd

Black Rd

Last Fork Rd

3 Forks Rd

E Bm Eads Rd

3 Forks Rd

Combs Ferry Rd

Boone

Boonesboro Rd

Boonesboro Rd

Ford Rd

Boonesboro Rd

Hackett Pike

Noland Rd

9th Ln

Peacock Rd

Phelps Rd

Stoney Run Rd

Stoney Run Rd

Brookstown Rd

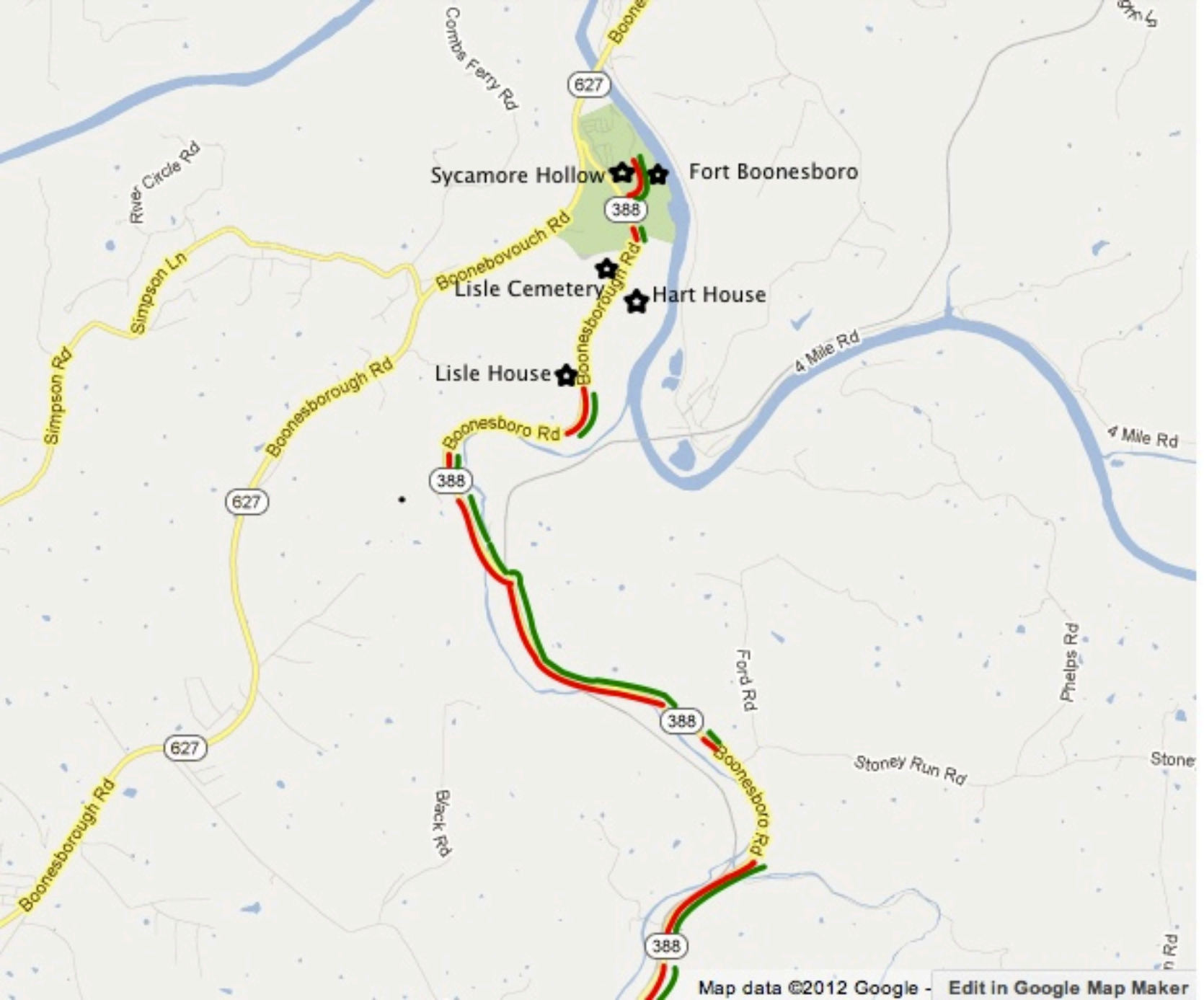
Ralph F

Bob Harris Rd

Harris Rd

4 Mile Rd

4 Mile Rd



Sycamore Hollow

Fort Boonesboro

Lisle Cemetery

Hart House

Lisle House